



## Event Details

Reference: HW24MAR026SE

Name: Daffodil Festival AWS

Location: 2 Middle Street Thriplow Royston

Start Date: 03/16/2024

End Date: 03/17/2024

AA Contact: 0800 7317003

Email Contact: signs.admin@theaa.com

## Key to Abbreviations






### Fixing

Post Clips 'D'	Clip
Long Leg Stand	L/leg
Metal Post	M/post
Post Extension	P/extn
Quick Fit Frame	Q Fit
RSJ Clamps	RSJ
Screwband	S/band
Stand with support plate	S/supp
Wooden Stake	Stake
Standard leg stand	Stand

### Fixing Point and Location

Advance Direction Sign	ADS
Bridge	Bri
Car park	C/park
Centre reservation	C/res
Carriageway	C/way
Direction Sign	D/Sign
Junction	Junc
Lamp Column	L/col
Lamp Post (column)	L/post
Lane	La
Local Direction Sign	LDS
Motorway	M/way
Nearside	N/side
North	Nth
Offside	O/side
Post	Post
Roundabout	R/about
Road	Rd
South	Sth
T Junction	T/junct
Traffic Lights	T/lights
Cross Roads	X/rd




Sign No.	Sign Size	Fixing	xht (mm)	Sign Design	Fixing Point and Location	Local Authority
001	1050x1050	Long Leg Stand	62.5		Grass Verge End of Gravel Pit Hill Facing A505 Westbound	Cambridgeshire County Council-South
002	1050x1050	Standard leg stand	62.5		Grass Verge End of Gravel Pit Hill Facing A505 Eastbound	Cambridgeshire County Council-South
003	1050x1050	Long Leg Stand	62.5		Grass Verge End of Brook Road Facing B1368 Fowlmere Road Southbound	Cambridgeshire County Council-South
004	1050x1050	Long Leg Stand	62.5		Grass Verge End of Brook Road Facing B1368 Fowlmere Road Northbound	Cambridgeshire County Council-South

Sign No.	Sign Size	Fixing	xht (mm)	Sign Design	Fixing Point and Location	Local Authority
005	1050x1050	Long Leg Stand	62.5		Grass Verge Middle Street at Junction with Church Street	Cambridgeshire County Council-South
006	1050x1050	Long Leg Stand	62.5		Grass Verge Church Street After Entrance to Car Park	Cambridgeshire County Council-South
007	1050x1050	Long Leg Stand	62.5		Grass Verge Fowlmere Road at Junction with Lodge Road	Cambridgeshire County Council-South
008	1050x750	Long Leg Stand	62.5		Grass Verge To Stand with Sign 1	Cambridgeshire County Council-South
009	1050x750	Long Leg Stand	62.5		Grass Verge To Stand with Sign 2	Cambridgeshire County Council-South



# Signs Schedule

Version 1.53

Sign No.	Sign Size	Fixing	xht (mm)	Sign Design	Fixing Point and Location	Local Authority
010	1050x750	Long Leg Stand	62.5		Grass Verge B1368 Cambridge Road East of Fowlmere Road	Cambridgeshire County Council- South
011	1050x750	Long Leg Stand	62.5		Grass Verge B1368 High Street East of Green Lane	Cambridgeshire County Council- South
012	1050x750	Long Leg Stand	62.5		Grass Verge A505 West of B1368	Cambridgeshire County Council- South



## Event Details

Reference: HW24MAR026SE

Name: Daffodil Festival AWS

Location: 2 Middle Street Thriplow Royston

Start Date: 03/16/2024

End Date: 03/17/2024

AA Contact: 0800 7317003

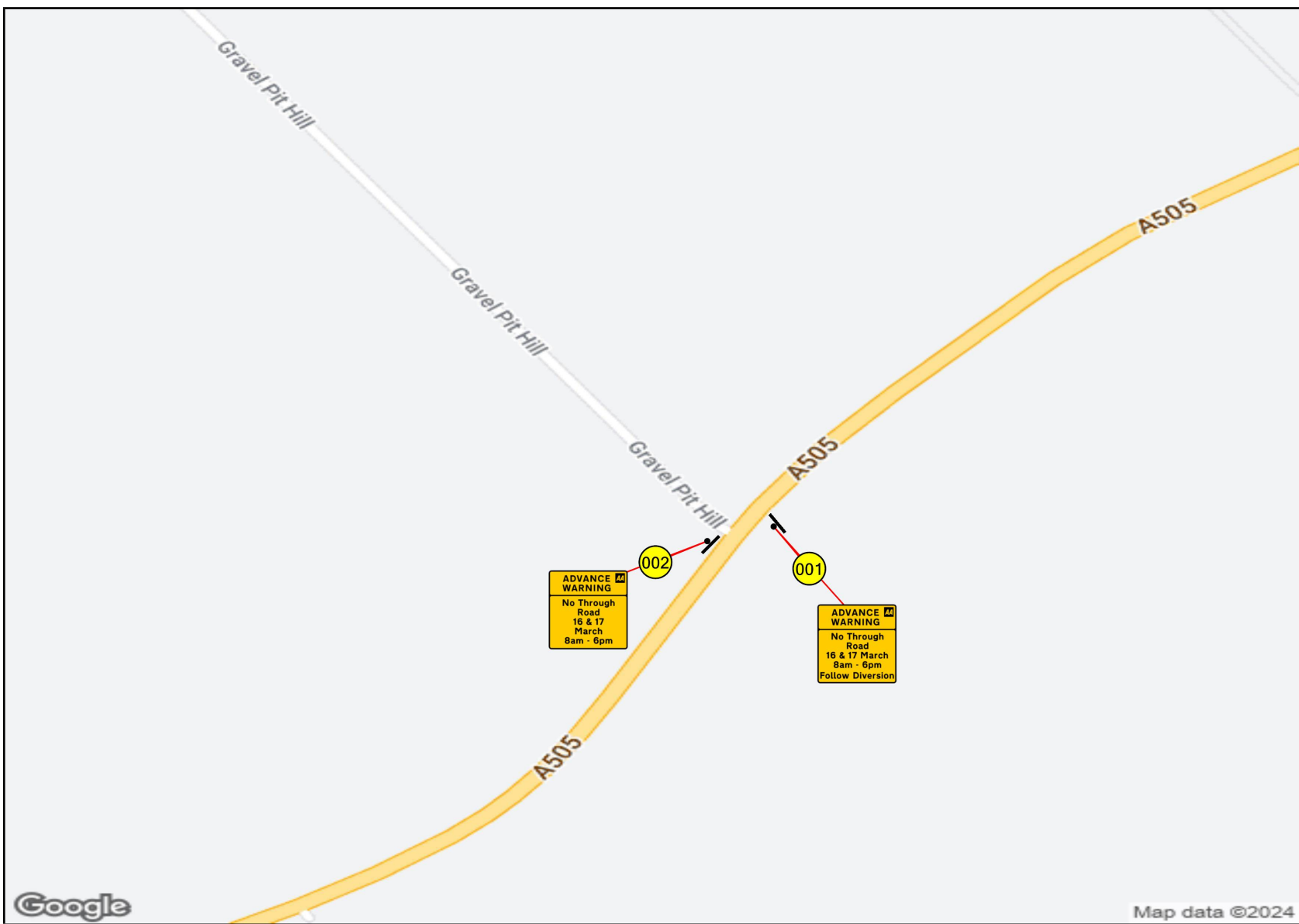
Email Contact: signs.admin@theaa.com

## List of Maps

Advance Warnings 01 .....	2
Advance Warnings 02 .....	3
Advance Warnings 03 .....	4
Advance Warnings 04 .....	5
Advance Warnings 05 .....	6

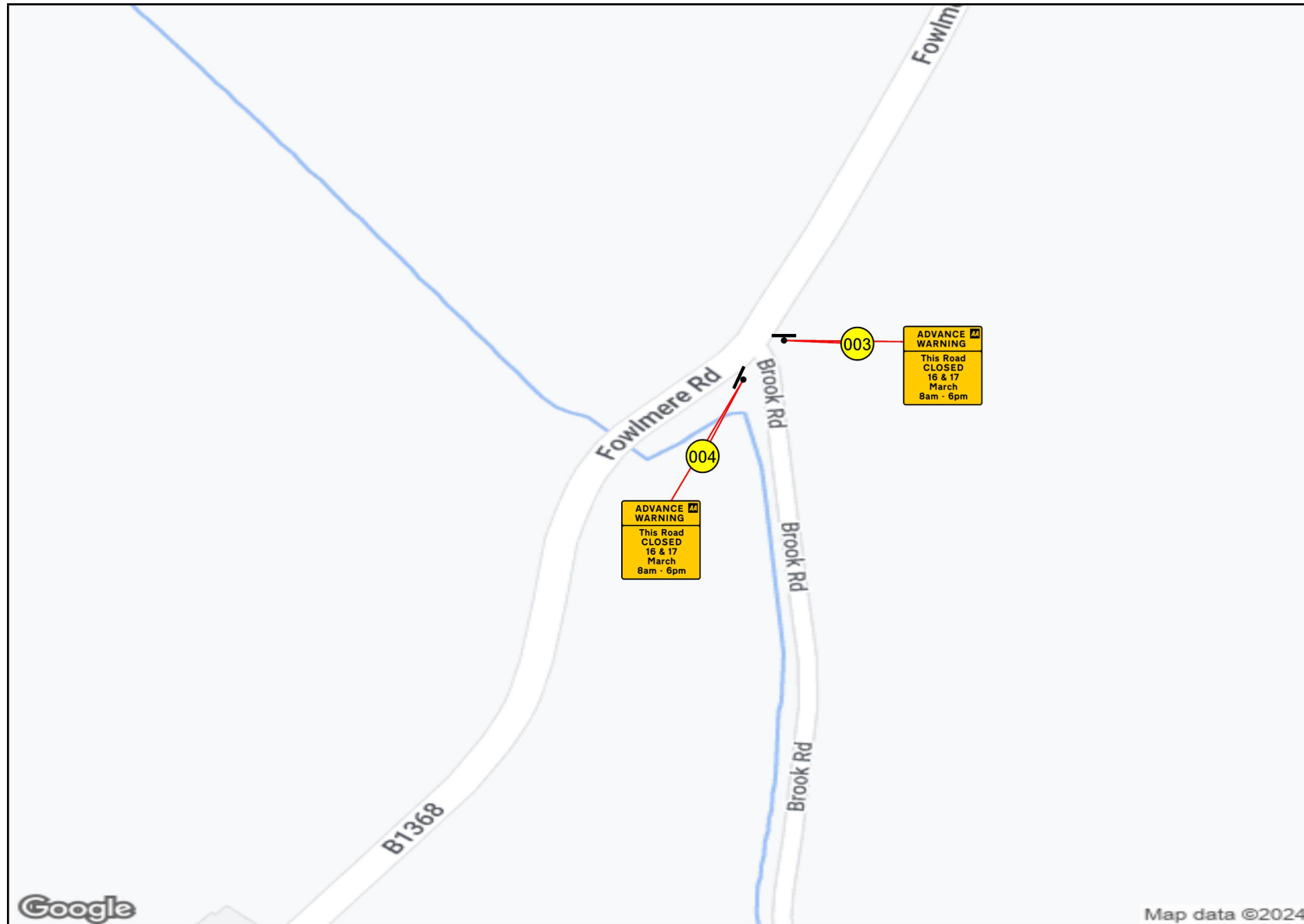
Map Name: Advance Warnings 01

Scale:1:0



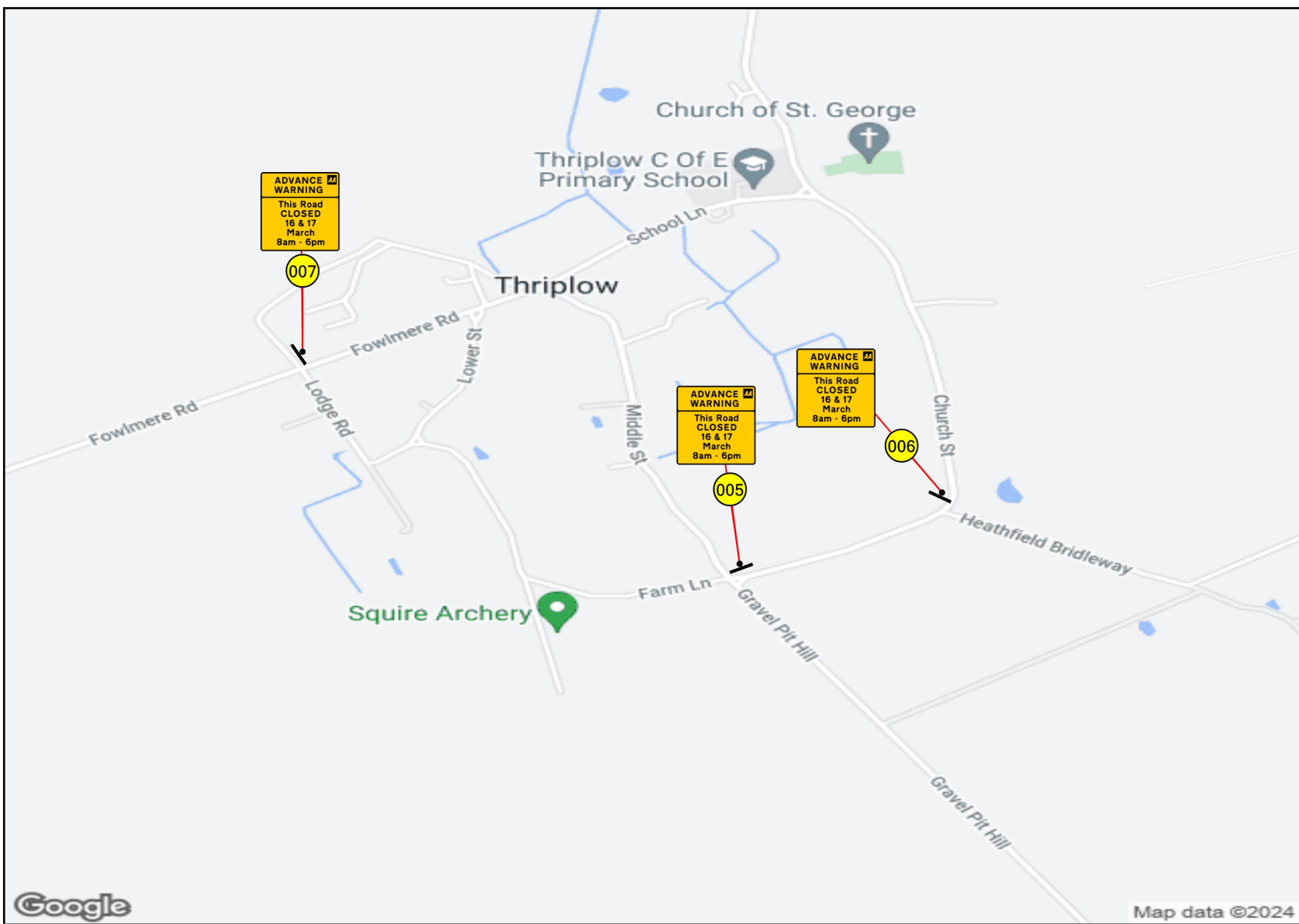
Map Name: Advance Warnings 02

Scale:1:0



Map Name: Advance Warnings 03

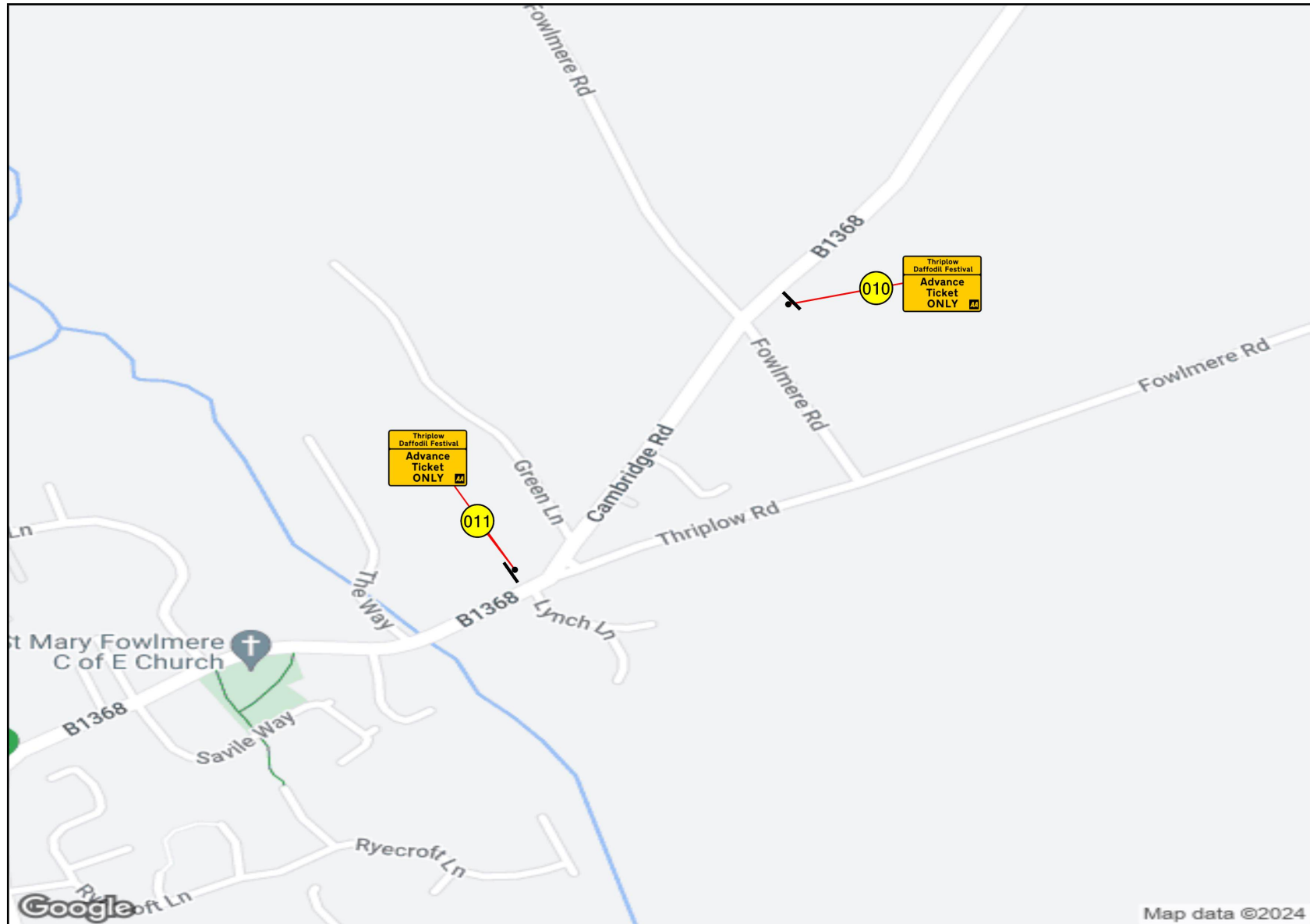
Scale:1:0





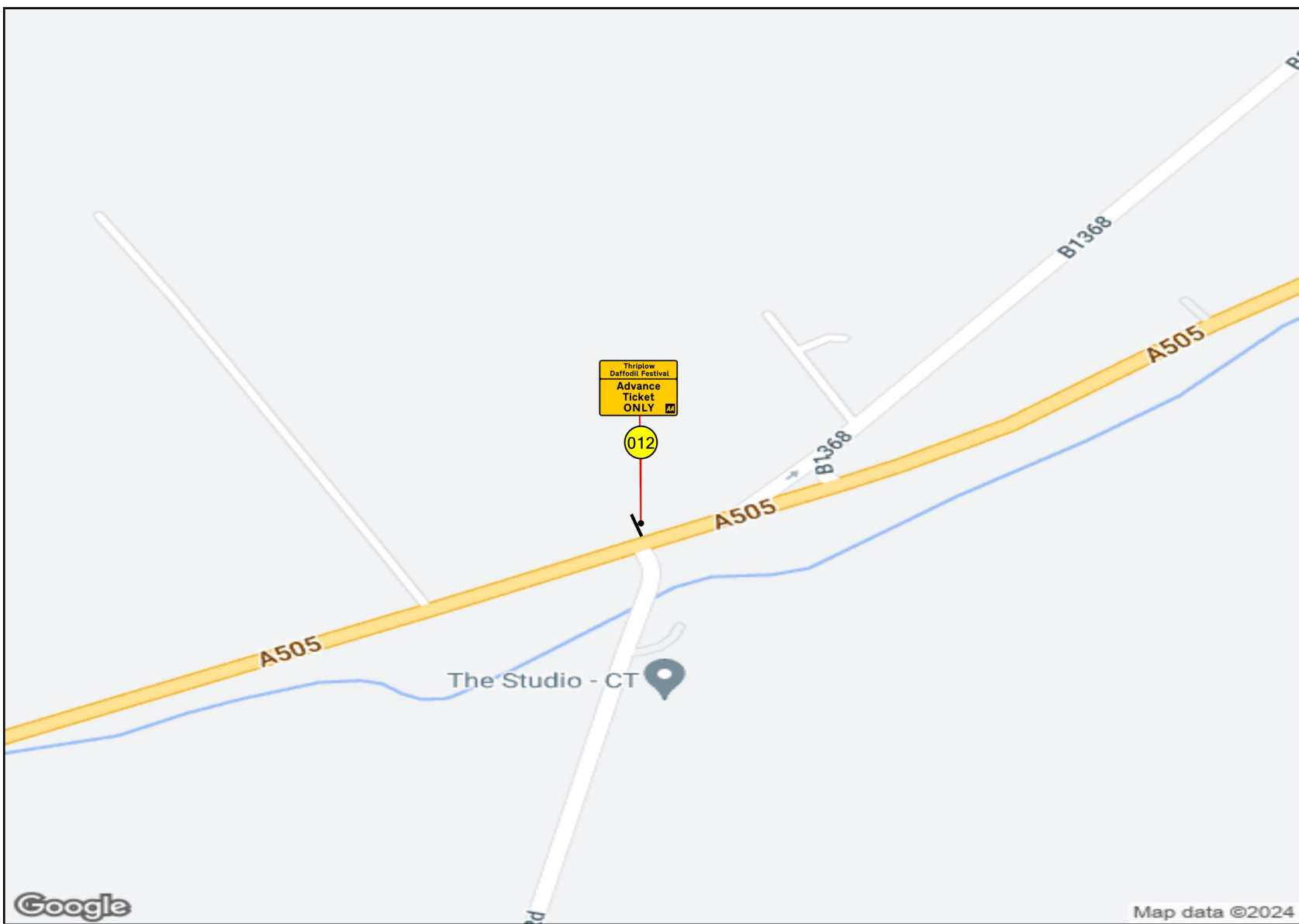
Map Name: Advance Warnings 04

Scale:1:0



Map Name: Advance Warnings 05

Scale:1:0





## Event Details

Reference: HW24MAR011SE

Name: Daffodil Festival

Location: 2 Middle Street Thriplow Royston

Start Date: 03/16/2024

End Date: 03/17/2024

AA Contact: 0800 7317003

Email Contact: signs.admin@theaa.com








## Key to Abbreviations








### Fixing

Post Clips 'D'	Clip
Long Leg Stand	L/leg
Metal Post	M/post
Post Extension	P/extn
Quick Fit Frame	Q Fit
RSJ Clamps	RSJ
Screwband	S/band
Stand with support plate	S/supp
Wooden Stake	Stake
Standard leg stand	Stand








### Fixing Point and Location

Advance Direction Sign	ADS
Bridge	Bri
Car park	C/park
Centre reservation	C/res
Carriageway	C/way
Direction Sign	D/Sign
Junction	Junc
Lamp Column	L/col
Lamp Post (column)	L/post
Lane	La
Local Direction Sign	LDS
Motorway	M/way
Nearside	N/side
North	Nth
Offside	O/side
Post	Post
Roundabout	R/about
Road	Rd
South	Sth
T Junction	T/junct
Traffic Lights	T/lights
Cross Roads	X/rd

Sign No.	Sign Size	Fixing	xht (mm)	Sign Design	Fixing Point and Location	Local Authority
005	1050x750	Standard leg stand	82.5		Grass Verge A505 East of Gravel Pit Hill	Cambridgeshire County Council-South
006	1050x750	Standard leg stand	75		Grass Verge A505 East of Gravel Pit Hill	Cambridgeshire County Council-South
007	1050x450	Standard leg stand	75		Grass Verge A505 East of Chrishall Road	Cambridgeshire County Council-South
008	1050x450	Standard leg stand	75		Grass Verge Chrishall Road South of B1368 High Street	Cambridgeshire County Council-South
009	1050x450	Standard leg stand	75		Grass Verge B1368 High Street West of Thriplow Road	Cambridgeshire County Council-South
010	1050x450	Standard leg stand	75		Grass Verge B1368 Cambridge Road South of Fowlmere Road	Cambridgeshire County Council-South
011	1050x450	Standard leg stand	75		Grass Verge B1368 Cambridge Road South of Brook Road	Cambridgeshire County Council-South







Sign No.	Sign Size	Fixing	xht (mm)	Sign Design	Fixing Point and Location	Local Authority
012	1050x750	Standard leg stand	82.5		Grass Verge B1368 Fowlmere Road North of Brook Road	Cambridgeshire County Council-South
013	1050x750	Standard leg stand	75		Grass Verge B1368 Fowlmere Road North of Brook Road	Cambridgeshire County Council-South
014	1050x450	Standard leg stand	75		Grass Verge B1368 Cambridge Road North of Fowlmere Road	Cambridgeshire County Council-South
015	1050x450	Standard leg stand	75		Grass Verge B1368 High Street North of Chrishall Road	Cambridgeshire County Council-South
016	1050x450	Standard leg stand	75		Grass Verge Chrishall Road North of A505	Cambridgeshire County Council-South
017	1050x450	Standard leg stand	75		Grass Verge A505 West of Gravel Pit Hill	Cambridgeshire County Council-South
018	1050x750	Standard leg stand	82.5		Grass Verge A505 West of Gravel Pit Hill	Cambridgeshire County Council-South








Sign No.	Sign Size	Fixing	xht (mm)	Sign Design	Fixing Point and Location	Local Authority
019	1050x750	Standard leg stand	100		Grass Verge Thriplow Road West of Fowlmere Road	Cambridgeshire County Council-South
020	1050x750	Standard leg stand	82.5		Grass Verge B1368 Fowlmere Road North of Brook Road (Backing up Sign 12)	Cambridgeshire County Council-South
021	1050x750	Standard leg stand	75		Road Fowlmere Road at Junction with Lodge Road	Cambridgeshire County Council-South
022	1050x750	Standard leg stand	75		Road Middle Street at Junction with Church Street	Cambridgeshire County Council-South
023	1050x750	Standard leg stand	75		Road Church Street After Entrance to Car Park	Cambridgeshire County Council-South
024	1050x750	Standard leg stand	100		Grass Verge Gravel Pit Hill South of Middle Street	Cambridgeshire County Council-South







Sign No.	Sign Size	Fixing	xht (mm)	Sign Design	Fixing Point and Location	Local Authority
025	1050x750	Standard leg stand	100		Road Brook Road at Junction with B1368 Fowlmere Road	Cambridgeshire County Council-South
026	1050x750	Long Leg Stand	50		Advance Directional Sign B1368 Fowlmere Road North of Brook Road	Cambridgeshire County Council-South
027	1050x750	Screwband	50		Advance Directional Sign B1368 Cambridge Road East of Fowlmere Road	Cambridgeshire County Council-South
028	1050x750	Long Leg Stand	50		Advance Directional Sign Fowlmere Road North of Thriplow Road	Cambridgeshire County Council-South
029	1050x450	Standard leg stand	50		Advance Directional Sign B1368 Cambridge Road North Thriplow Road	Cambridgeshire County Council-South
030	1050x450	Screwband	50		Advance Directional Sign A505 West of Chrishill Road	Cambridgeshire County Council-South
031	1050x450	Screwband	50		Advance Directional Sign A505 West of Gravel Pit Hill	Cambridgeshire County Council-South





Sign No.	Sign Size	Fixing	xht (mm)	Sign Design	Fixing Point and Location	Local Authority
032	1050x750	Long Leg Stand	50		Advance Directional Sign A505 East of Gravel Pit Hill	Cambridgeshire County Council-South
033	1050x750	Long Leg Stand	50		Grass Verge Gravel Pit Hill South of Entrance to KWS	Cambridgeshire County Council-South
034	1050x450	Standard leg stand	50		Grass Verge Church Street West of Entrance to Car Park	Cambridgeshire County Council-South
035	1050x750	Standard leg stand	50		Grass Verge Lodge Road South of Entrance to Coaches Car Park	Cambridgeshire County Council-South
036	1050x750	Long Leg Stand	50		Grass Verge Fowlmere Road at Junction with Lodge Road	Cambridgeshire County Council-South
039	1050x750	Standard leg stand	62.5		Grass Verge Sign to Replace Sign 33 When Required	Cambridgeshire County Council-South



Sign No.	Sign Size	Fixing	xht (mm)	Sign Design	Fixing Point and Location	Local Authority
040	1050x750	Long Leg Stand	62.5		Road Side Along Farm Lane South of Overflow Car Park	Cambridgeshire County Council- South
041	1050x750	Standard leg stand	50		Roadside Along Farm Lane South of Disabled Car Park	Cambridgeshire County Council- South
042	1050x750	Long Leg Stand	50		Advance Directional Sign A505 East of B1368 London Road	Cambridgeshire County Council- South
043	1050x750	Long Leg Stand	87.5		Exit To Be Left at Exit of Church Street Car Park	Cambridgeshire County Council- South
044	1050x750	Standard leg stand	87.5		Grass Verge To Stand at Junction of Church Street and Gravel Pit Lane	Cambridgeshire County Council- South
045	1050x750	Standard leg stand	75		Road Side To Be Left Near Exit of Church Street Overflow Car Park with Cones, Caps and Barriers	Cambridgeshire County Council- South

Sign No.	Sign Size	Fixing	xht (mm)	Sign Design	Fixing Point and Location	Local Authority
046	1050x750	Standard leg stand	67.5		Roadside To Stand with Sign 24 Near Recycling Centre	Cambridgeshire County Council-South
047	1050x750	Standard leg stand	57.5		Grass Verge A505 East of Gravel Pit Hill	Cambridgeshire County Council-South
048	1050x750	Long Leg Stand	75		To Be Left at Farm Lane Car Park (Swivel Arrow)	Cambridgeshire County Council-South
049	1050x450	Screwband	50		ADS B1368 High Street East of Long Lane	Cambridgeshire County Council-South
050	1050x450	Standard leg stand	50		Grass Verge B1368 High Street East of Chrishall Road	Cambridgeshire County Council-South
051	1050x450	Standard leg stand	50		Grass Verge Chrishall Road North of A505	Cambridgeshire County Council-South
052	1050x750	Long Leg Stand	50		Grass Verge B1368 High Street West of Chrishall Road	Cambridgeshire County Council-South

Sign No.	Sign Size	Fixing	xht (mm)	Sign Design	Fixing Point and Location	Local Authority
053	1050x750	Long Leg Stand	50		Grass Verge B1368 High Street South of Long Lane	Cambridgeshire County Council-South
054	1050x750	Long Leg Stand	50		Grass Verge B1368 Cambridge Road West of Fowlmere Road	Cambridgeshire County Council-South
055	1050x750	Long Leg Stand	50		Grass Verge B1368 Cambridge Road West of Thriplow Road	Cambridgeshire County Council-South
056	1050x750	Standard leg stand	85		Road To Stand with Sign 19	Cambridgeshire County Council-South
057	1050x450	Standard leg stand	50		Grass Verge Fowlmere Road West of Lodge Hill	Cambridgeshire County Council-South
058	1050x750	Long Leg Stand	100		Grass Verge To Stand at Junction of London Road and Chrishall Road	Cambridgeshire County Council-South

Sign No.	Sign Size	Fixing	xht (mm)	Sign Design	Fixing Point and Location	Local Authority
059	1050x750	Long Leg Stand	100		Grass Verge To Stand at Junction of Long Lane and B1368	Cambridgeshire County Council-South
078	1050x750		100		To Replace Sign 59	Cambridgeshire County Council-South
080	1050x750		75		Fowlmere Road at Junction with B1368 Cambridge Road	Cambridgeshire County Council-South
081	1050x750		75		To Stand with Sign 80	Cambridgeshire County Council-South



## Event Details

Reference: HW24MAR011SE

Name: Daffodil Festival

Location: 2 Middle Street Thriplow Royston

Start Date: 03/16/2024

End Date: 03/17/2024

AA Contact: 0800 7317003

Email Contact: signs.admin@theaa.com

## List of Maps

Directional Signs 01 .....	2
Directional Signs 02 .....	3
Directional Signs 03 .....	4
Diversion 01 .....	5
Diversion 02 .....	6
Road Closures 01 .....	7
Road Closures 02 .....	8
Road Closures 03 .....	9
Directional Signs 04 .....	10

Map Name: Directional Signs 01

Scale:1:0



Map Name: Directional Signs 02

Scale:1:0



Map Name: Directional Signs 03

Scale:1:0

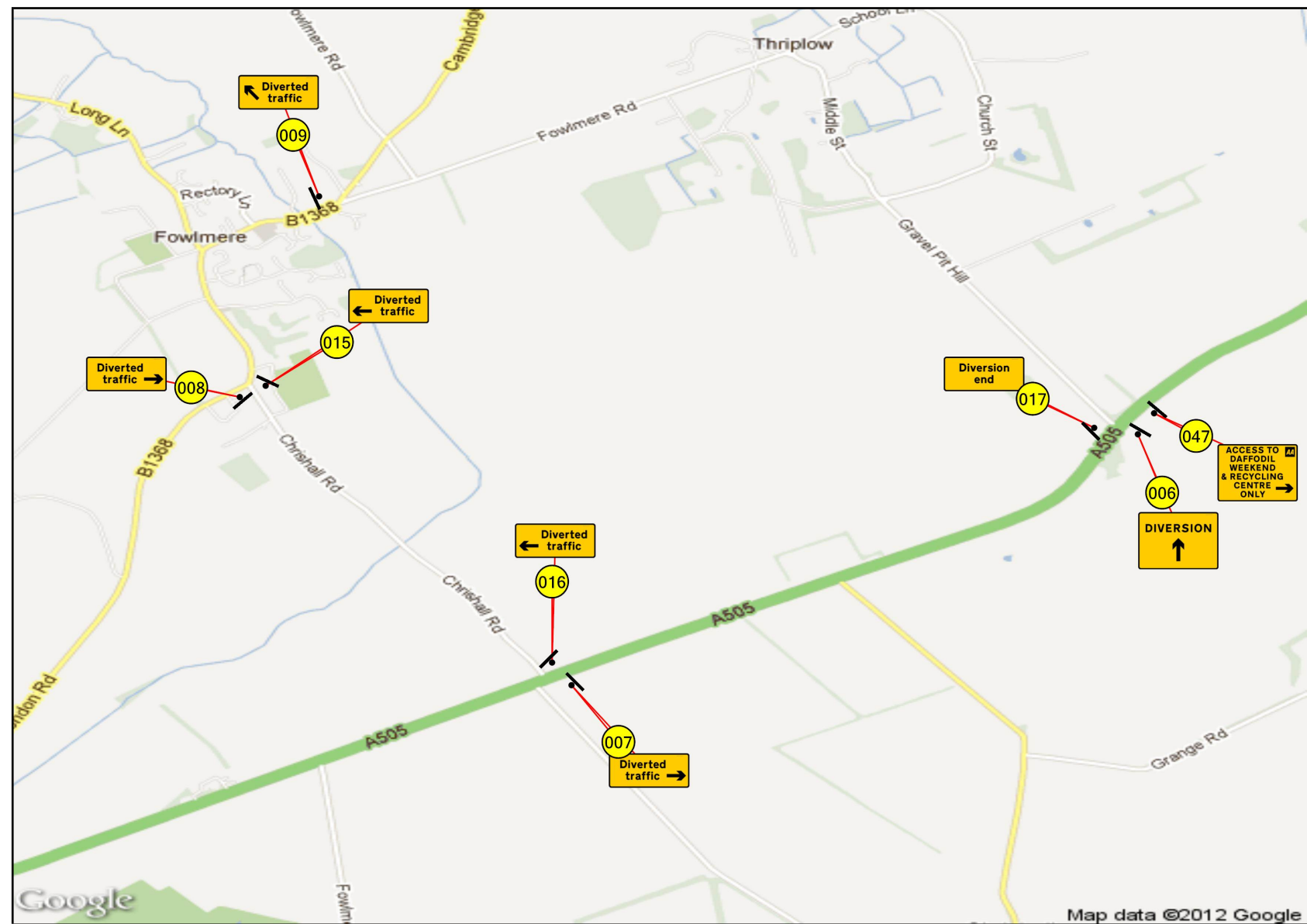


To Supply  
 60 x No Waiting Cones  
 20 x 750mm Cones  
 For Use By  
 Organiser



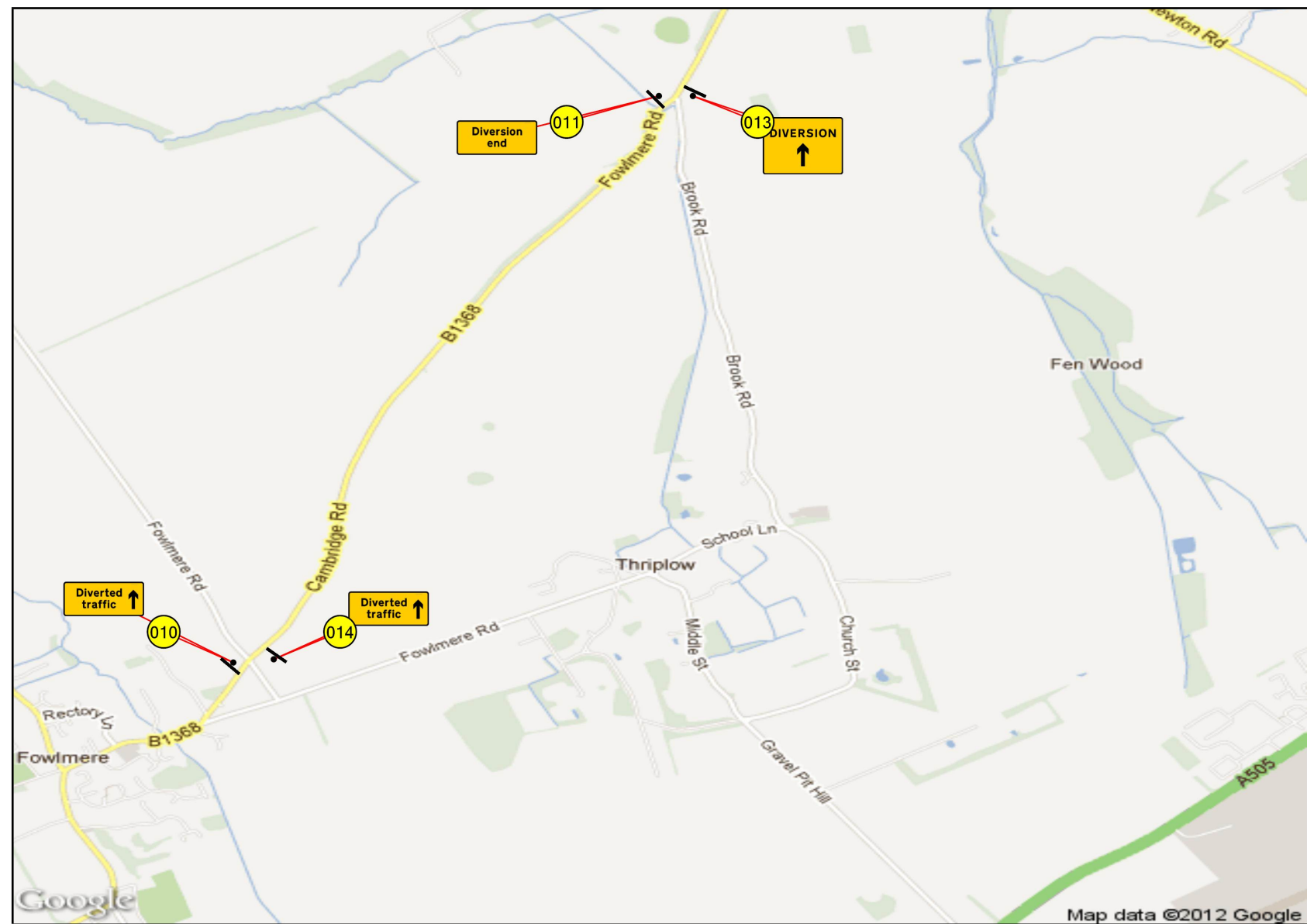
Map Name: Diversion 01

Scale:1:0



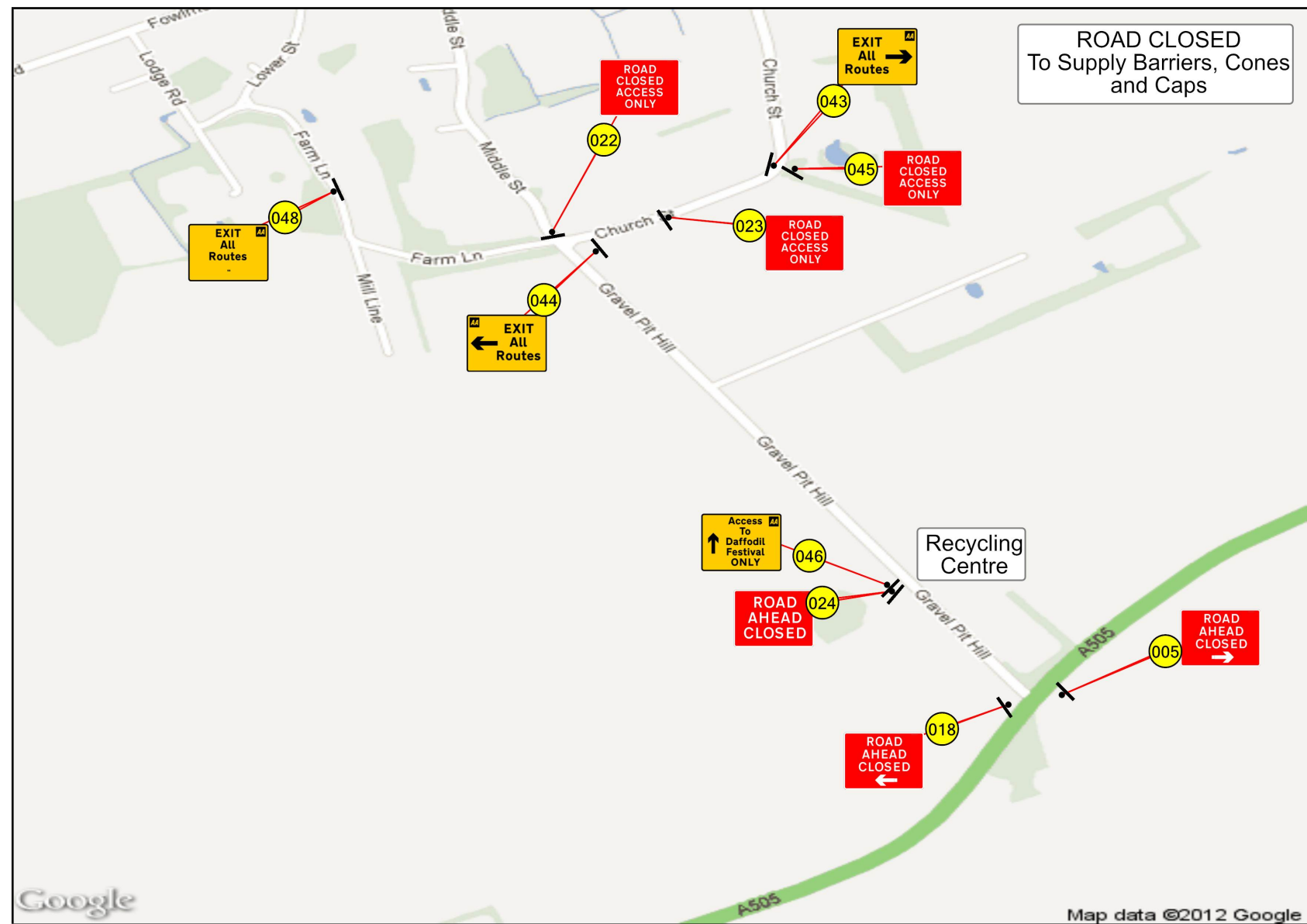
Map Name: Diversion 02

Scale:1:0



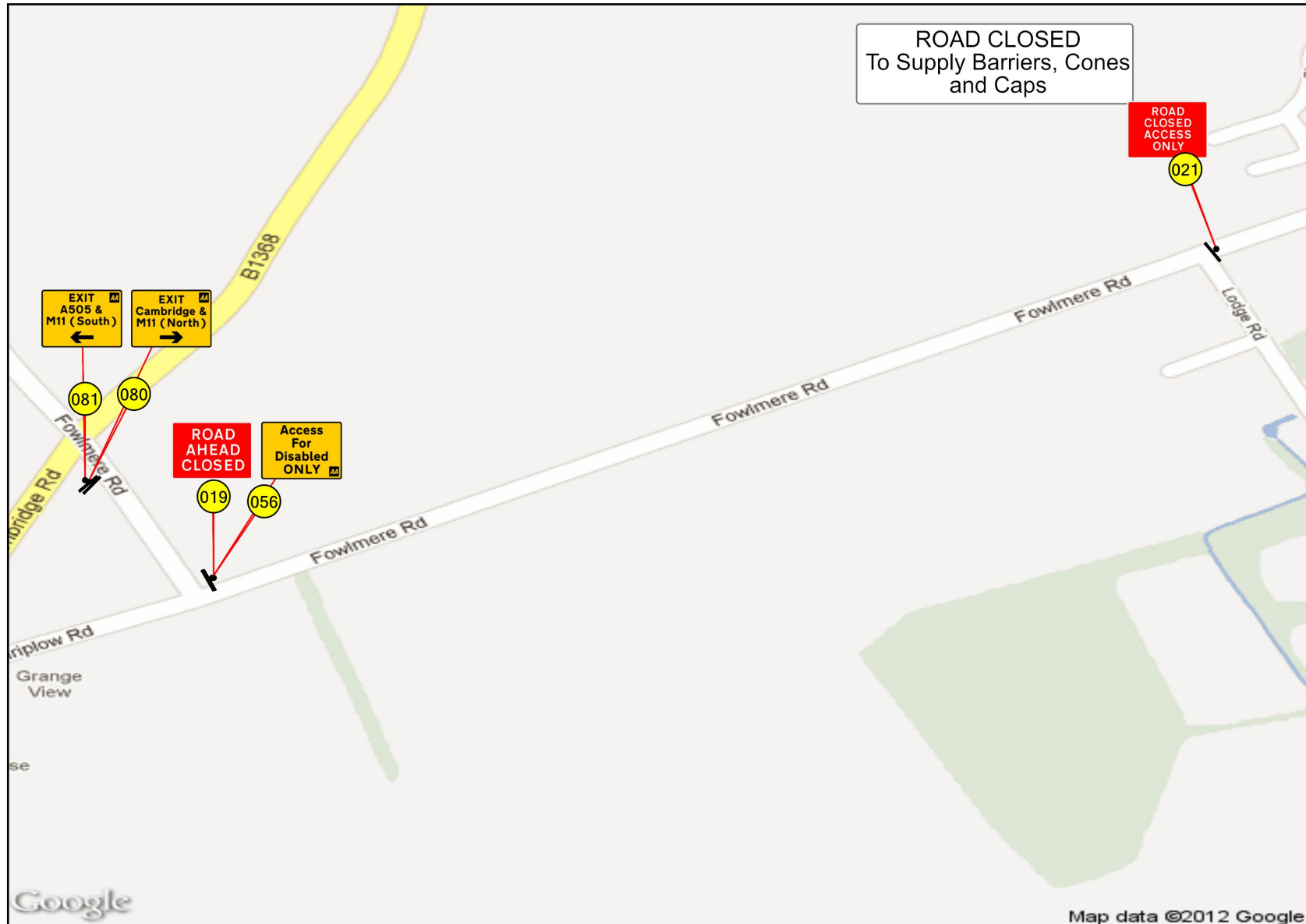
Map Name: Road Closures 01

Scale:1:0



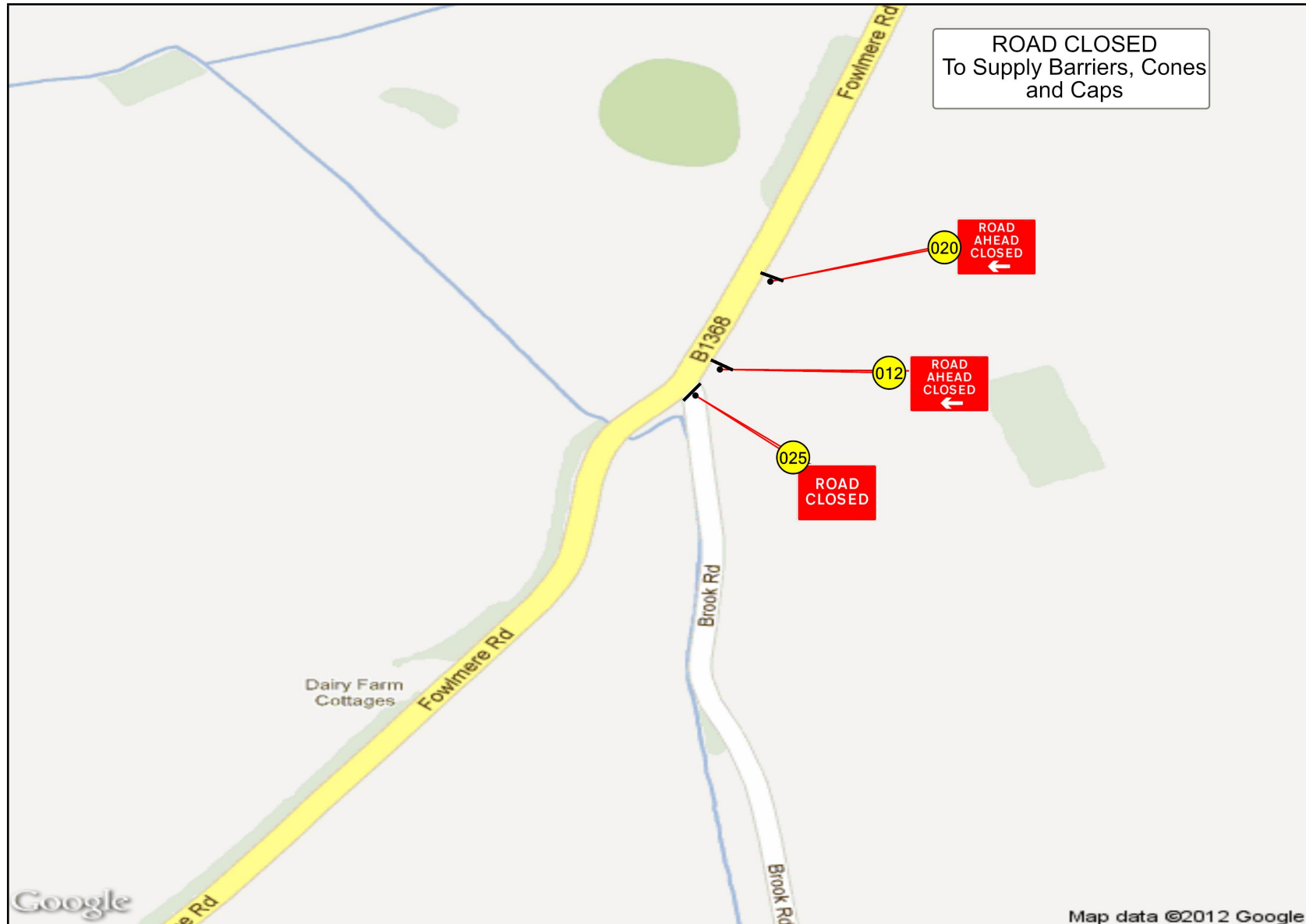
Map Name: Road Closures 02

Scale:1:0



Map Name: Road Closures 03

Scale:1:0



Map Name: Directional Signs 04

Scale:1:0

